



WINTHROP, MA

[Click to view full report.](#)

CITY INFO

Population: **20,099**

Male
47%

Female
53%

Married
49%

Single
51%

City rating

This rating is a weighted average of commute time, crime rate, population, median salary, and more.



Overall value

This score adds annual household income and cost of living to the city rating.



Density (Population per mile²)

Compared to New York, Winthrop has a low population density. Winthrop is perfect for those who want to be in the city without constantly rubbing shoulders.

10,110
WINTHROP

27,441
NEW YORK

RESIDENCE

Air quality



Weather



Condition

52°F average temperature



186 years

Median home age

\$279,770

Median home price

-9.01%

Median home age

9.23%

Annual property tax

51.6%

Homes owned

45.7%

Homes rented

2.7%

Homes vacant

COMMUNITY

Religious diversity


48.7% Other

40.8% Catholic

5% Other Christian

3.1% Jewish

2.4% Islam




Crime rate
(per 100,000)




5

Average age



43

Political majority



Democrat

LOCALE

Unemployment

8%

Occupation

15.9% Management, business, Art & Sciences

30.4% Sales & Office Occupations

14.4% Service Occupation

9.5% Production, transportation & Material Moving

7.2% Natural Resources, Construction & Maintenance

Education

Student teacher ratio **1:12**



90%

High school diploma

9%

Some college or associates degree

20%

Bachelors degree

9%

Graduate or professional degree

TRANSIT

Average commute time Daily breakdown: by transport type

33
Min

Boston Average

26
Min

National Average

22%



Public Transportation

62%



Car

11%



Carpool

3%



Work at Home