



# ATTLEBORO, MA

[Click to view full report.](#)

## CITY INFO

Population: **43,097**

**Male**  
49%

**Female**  
51%

**Married**  
59%

**Single**  
41%

### City rating

This rating is a weighted average of commute time, crime rate, population, median salary, and more.



### Overall value

This score adds annual household income and cost of living to the city rating.



### Density (Population per mile<sup>2</sup>)

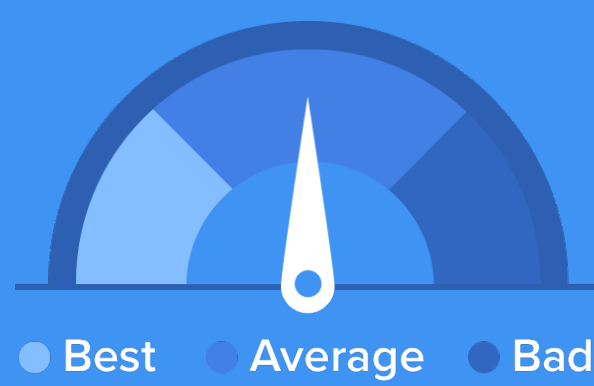
Compared to New York, Attleboro has a very low population density. Attleboro is perfect for those who like a quiet city.

**1,567**  
ATTLEBORO

**27,441**  
NEW YORK

## RESIDENCE

### Air quality



### Weather



### Condition

**50°F** average temperature



**43 years**

Median home age

**\$225,920**

Median home price

**0.33%**

Median home age

**11.66%**

Annual property tax

**62.1%**

Homes owned

**34.2%**

Homes rented

**3.6%**

Homes vacant

## COMMUNITY

### Religious diversity


**47.5%** Other

**46.2%** Catholic

**3.5%** Other Christian

**1.9%** Jewish

**1.1%** Baptist




**Crime rate**  
(per 100,000)




**5**

**Average age**



**39**

**Political majority**



**Democrat**

## LOCALE

### Unemployment

**11%**

### Occupation

**13.1%** Management, business, Art & Sciences

**26.5%** Sales & Office Occupations

**12.4%** Service Occupation

**19.4%** Production, transportation & Material Moving

**8%** Natural Resources, Construction & Maintenance

### Education

Student teacher ratio **1:13**



**82%**

High school diploma

**9%**

Some college or associates degree

**17%**

Bachelors degree

**7%**

Graduate or professional degree

## TRANSIT

### Average commute time Daily breakdown: by transport type

**29**  
Min

Boston Average

**26**  
Min

National Average

**5%**



Public Transportation

**80%**



Car

**10%**



Carpool

**2%**



Work at Home